

NOTES:

1. ALL DIMENSIONS ARE IN METRES UNLESS OTHERWISE STATED.
2. DO NOT SCALE FROM THIS DRAWING.
3. THIS DRAWING IS TO BE READ IN CONJUNCTION WITH ALL OTHER CONCEPT DESIGN DRAWINGS FOR THIS SCHEME.

LEGEND:

■ SHEET LOCATION

DRAFT

Rev	Date	Description	Prod.	Chk.	Rev.	App.
P04	13-05-23	CHANGE OF SCOPE	OS	RY	JL	JL
P03	23-05-23	GA CONSULTEE AMENDMENTS	OS	RY	JL	JL
P02	06-04-23	MINOR AMENDMENTS	OS	RY	JL	JL
P01	23-03-23	FIRST ISSUE	01	RY	JL	JL

BRISTOL CITY COUNCIL **ARCADIS**
Working with **ARUP** **MOTT MACDONALD** **M M**

Project: **A4 PORTWAY STRATEGIC CORRIDOR**

Site: A4 PORTWAY BRISTOL, BS11 5QE
Client: BRISTOL CITY COUNCIL, CITY HALL, COLLEGE GREEN, BRISTOL, BS1 5TR <https://www.bristol.gov.uk/>

ARCADIS
Registered office: 80 Fenchurch Street, London EC3M 4BY
Coordinating office: 2 Glass Wharf, Temple Quay, Bristol BS2 0FR, UK
Tel: +44 (0)117 372 1200
www.arcadis.com © Copyright reserved

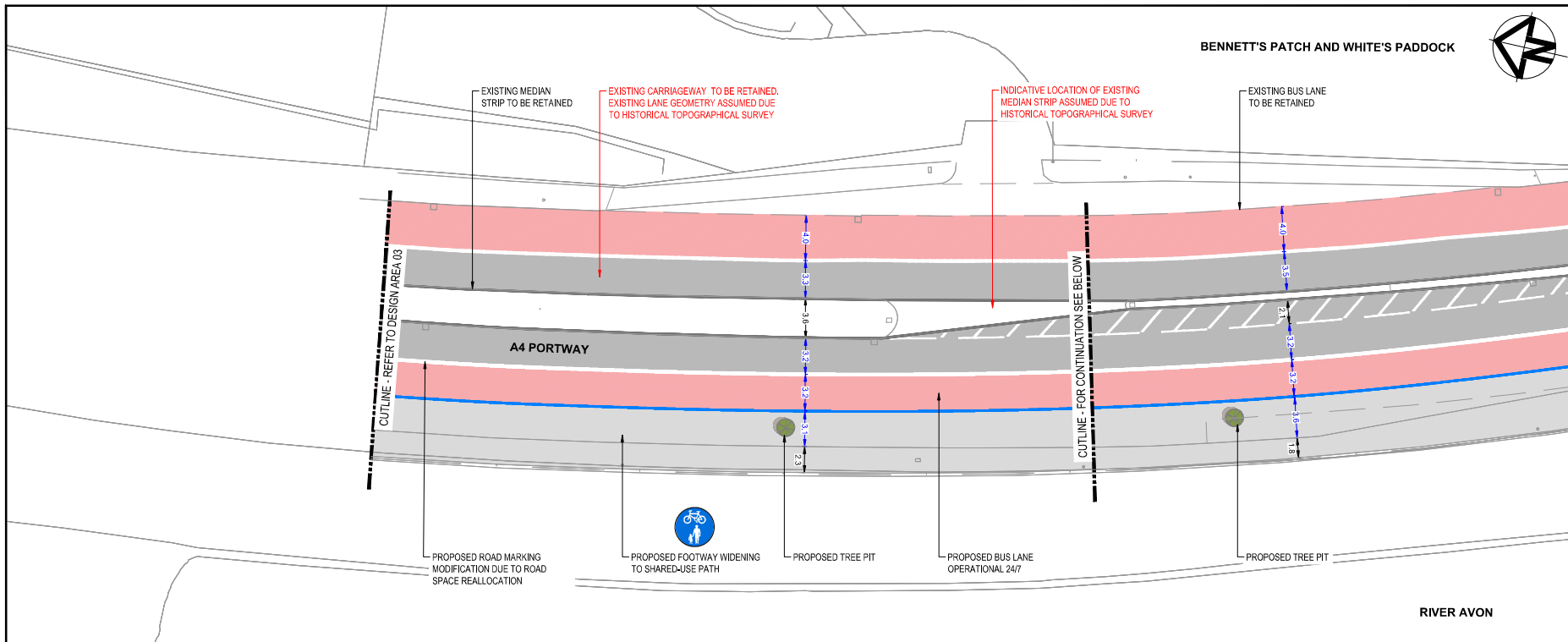
Drawing title: **A4 PORTWAY STRATEGIC CORRIDOR DESIGN AREA 04 SHEET 1 OF 10**

Drawn by	Checked by	Date
JANOWSKA	OS	23/02/2023
G.SWANSON	OS	23/02/2023
R.VANP	RY	23/02/2023
J.LEVINS	JL	23/02/2023
J.LEVINS	JL	23/02/2023

Project Ref: CONCEPT DESIGN
Scale: A1 Plot: OS Grid: ACD
Drawing Number: S2 Plot: 1:250m Project Number: 1003266

Issued by: **FOR INFORMATION NOT FOR CONSTRUCTION**

Drawing Number: - ARC - XX DA4 - DR - HE - 0001 Project: P04



NOTES:

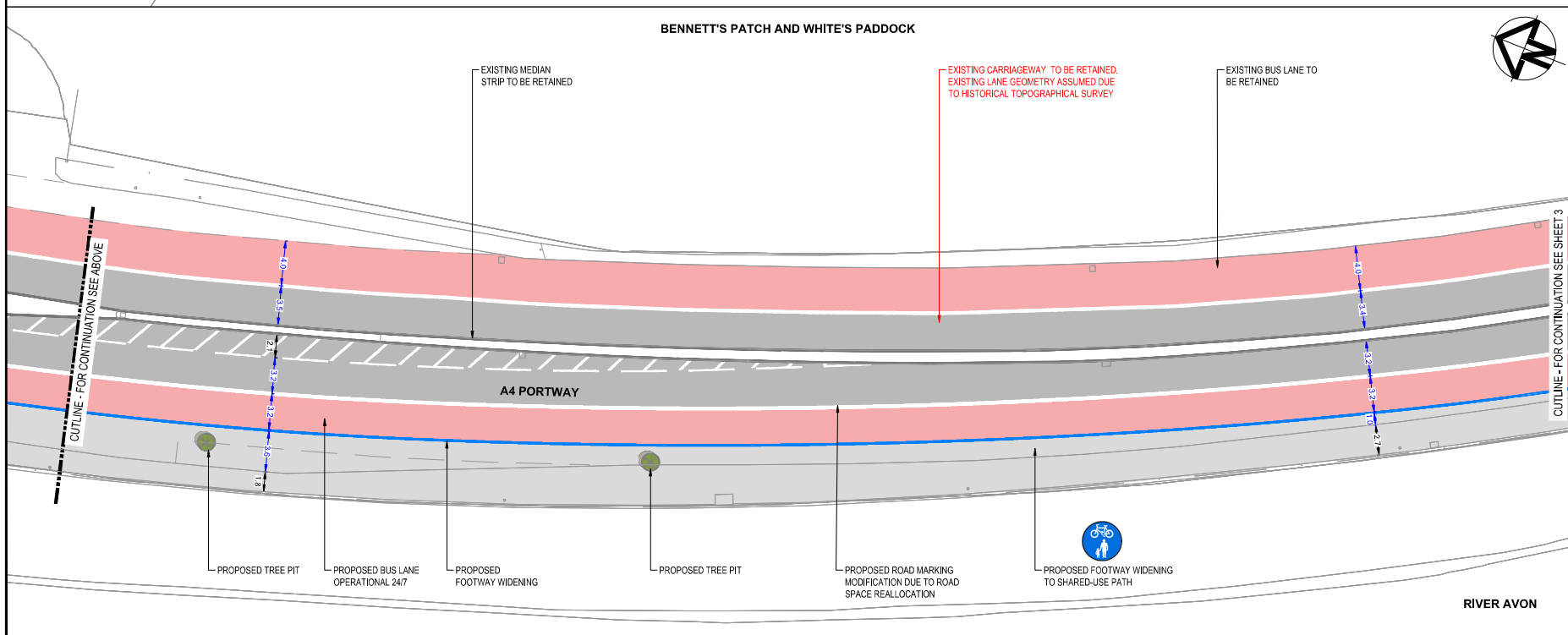
- ALL DIMENSIONS ARE IN METRES UNLESS OTHERWISE STATED.
- DO NOT SCALE FROM THIS DRAWING.
- DESIGN BASED ON TOPOGRAPHICAL SURVEY PROVIDED BY BRISTOL CITY COUNCIL. LEVELS AND SETTING OUT TO BE CHECKED ON SITE BY CONTRACTOR PRIOR TO THE START OF THE WORKS.
- THIS DRAWING IS TO BE READ IN CONJUNCTION WITH ALL OTHER CONCEPT DESIGN DRAWINGS FOR THIS SCHEME.
- ALL NEW ROAD MARKINGS ARE TO BE LAID IN ACCORDANCE WITH THE "TRAFFIC SIGNS REGULATIONS AND GENERAL DIRECTIONS 2016" (TSRD 2016)
- ALL EXISTING LIGHTING COLUMNS AND TELEGRAPH POLES WILL BE MOVED TO THE BACK OF FOOTWAY.
- SPECIFICATION OF MATERIALS TO BE CONFIRMED DURING THE PRELIMINARY DESIGN STAGE.

LEGEND:

- FOOTWAY
- CARRIAGEWAY
- PROPOSED RAISED TABLE
- GRASS VERGE
- PROPOSED BUS LANE SURFACING
- PROPOSED KERBS
- PROPOSED DROPPED KERBS
- EXISTING KERBS LINE
- PROPOSED BUFF TACTILE
- PROPOSED RED TACTILE
- PROPOSED QUADRANTS KERBS
- PROPOSED BOLLARDS
- PROPOSED TREES
- PROPOSED DIMENSIONS
- EXISTING DIMENSIONS

DRAFT

Rev	Date	Description	Prep.	Chk.	Rev.	App.
001						
002						
003						
004						
005						
006						
007						
008						
009						
010						



ARCADIS
Working with
ARUP **MOT** **MACDONALD** **M** **M**

Project:
A4 PORTWAY STRATEGIC CORRIDOR

Site: A4 PORTWAY BRISTOL, BS11 5QE
Client: BRISTOL CITY COUNCIL CITY HALL COLLEGE GREEN, BRISTOL, BS1 5TR <http://www.bristol.gov.uk/>

ARCADIS

Registered office: 80 Fenchurch Street, London EC3N 4BY
Coordinating office: 2 Glass Wharf, Temple Quay, Bristol BS2 0FR
Tel: 44 (0)117 372 1200

www.arcadis.com © Copyright reserved

Drawing 1/4

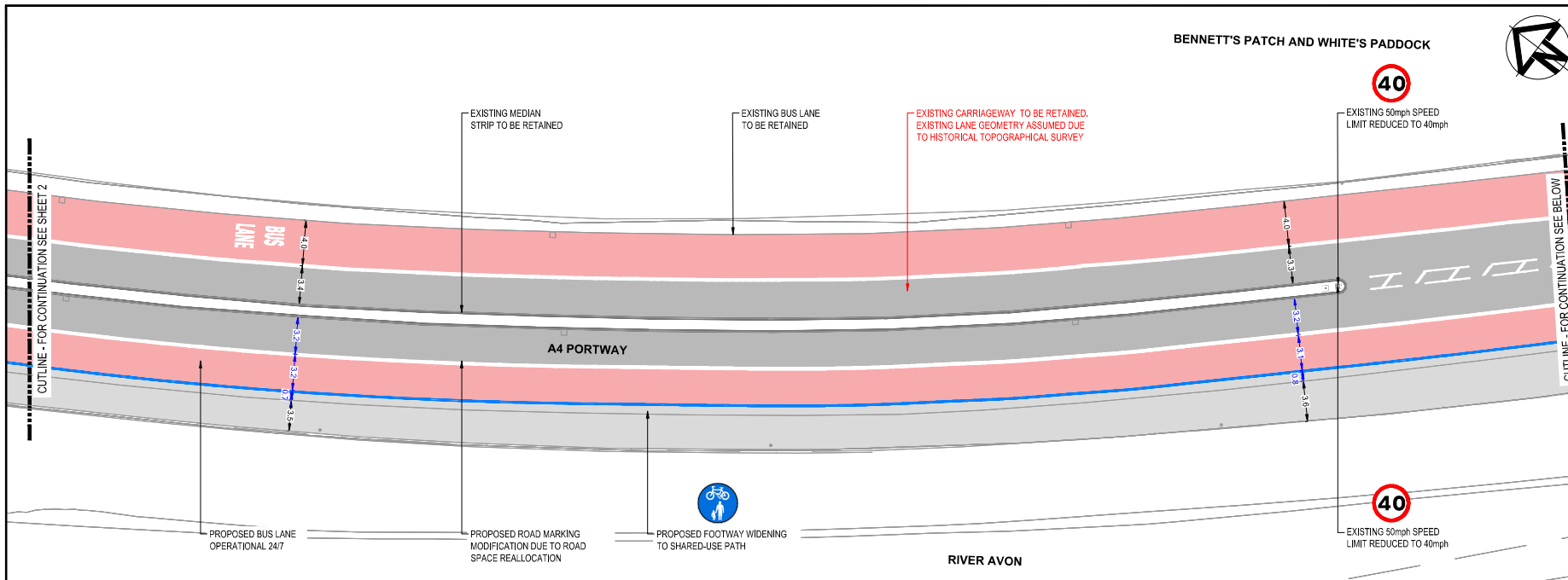
A4 PORTWAY STRATEGIC CORRIDOR DESIGN AREA 04 SHEET 2 OF 10

Proposed	By	Date
DESIGN	JANUARY	21/02/2023
DESIGN	OS	21/02/2023
DESIGN	OS	21/02/2023
DESIGN	RY	21/02/2023
DESIGN	RY	21/02/2023
DESIGN	RY	21/02/2023
DESIGN	RY	21/02/2023
DESIGN	RY	21/02/2023
DESIGN	RY	21/02/2023

Project Name: CONCEPT DESIGN
Scale: A1 Plot: OS Sheet: ACD
Drawing Scale: S2 Plot: 1:250m Sheet Number: 1003056

FOR INFORMATION NOT FOR CONSTRUCTION

Drawing Number: - ARC - XX DA4 - DR - HE - 0002
Revision: P04



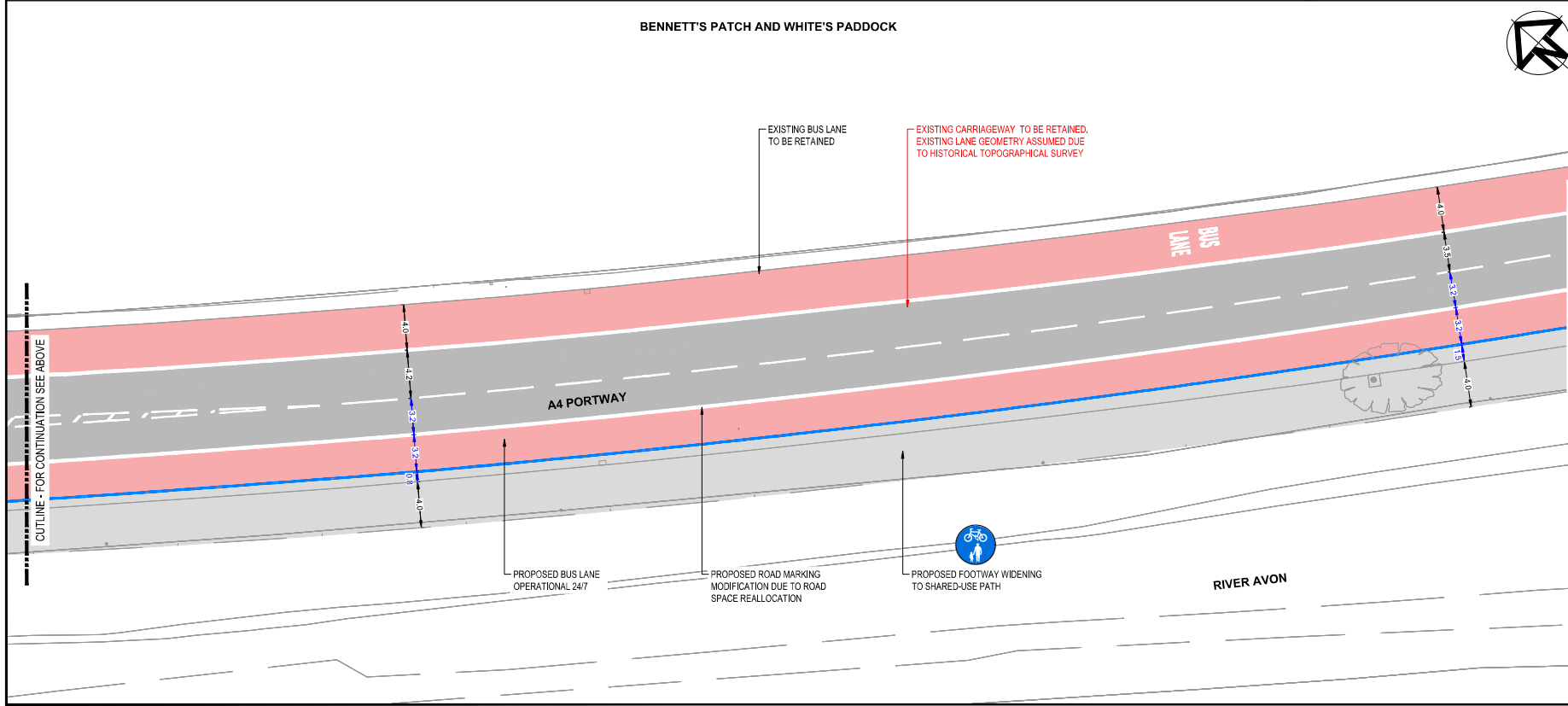
NOTES:

- ALL DIMENSIONS ARE IN METRES UNLESS OTHERWISE STATED.
- DO NOT SCALE FROM THIS DRAWING.
- DESIGN BASED ON TOPOGRAPHICAL SURVEY PROVIDED BY BRISTOL CITY COUNCIL. LEVELS AND SETTING OUT TO BE CHECKED ON SITE BY CONTRACTOR PRIOR TO THE START OF THE WORKS.
- THIS DRAWING IS TO BE READ IN CONJUNCTION WITH ALL OTHER CONCEPT DESIGN DRAWINGS FOR THIS SCHEME.
- ALL NEW ROAD MARKINGS ARE TO BE LAID IN ACCORDANCE WITH THE "TRAFFIC SIGNS REGULATIONS AND GENERAL DIRECTIONS 2016" (TSRD 2016)
- ALL EXISTING LIGHTING COLUMNS AND TELEGRAPH POLES WILL BE MOVED TO THE BACK OF FOOTWAY.
- SPECIFICATION OF MATERIALS TO BE CONFIRMED DURING THE PRELIMINARY DESIGN STAGE.

LEGEND:

- FOOTWAY
- CARRIAGEWAY
- PROPOSED RAISED TABLE
- GRASS VERGE
- PROPOSED BUS LANE SURFACING
- PROPOSED KERBS
- PROPOSED DROPPED KERBS
- EXISTING KERBS LINE
- PROPOSED BUFF TACTILE
- PROPOSED RED TACTILE
- PROPOSED QUADRANTS KERBS
- PROPOSED BOLLARDS
- PROPOSED TREES
- PROPOSED DIMENSIONS
- EXISTING DIMENSIONS

DRAFT



Rev	Date	Description	Rev	Chk	Rev	App

BRISTOL CITY COUNCIL **ARCADIS**
Working with **ARUP** **MOT** **MACDONALD** **M** **M**

Project: **A4 PORTWAY STRATEGIC CORRIDOR**

Site: **A4 PORTWAY BRISTOL, BS11 5QE** Client: **BRISTOL CITY COUNCIL CITY HALL COLLEGE GREEN, BRISTOL, BS1 5TR**
<http://www.bristol.gov.uk/>

ARCADIS
Registered office: 80 Fenchurch Street, London EC3M 4BY
Coordinating office: 2 Glass Wharf, Temple Quay, Bristol BS2 0FR
Tel: 44 (0)117 372 1200
www.arcadis.com © Copyright reserved

A4 PORTWAY STRATEGIC CORRIDOR DESIGN AREA 04 SHEET 3 OF 10

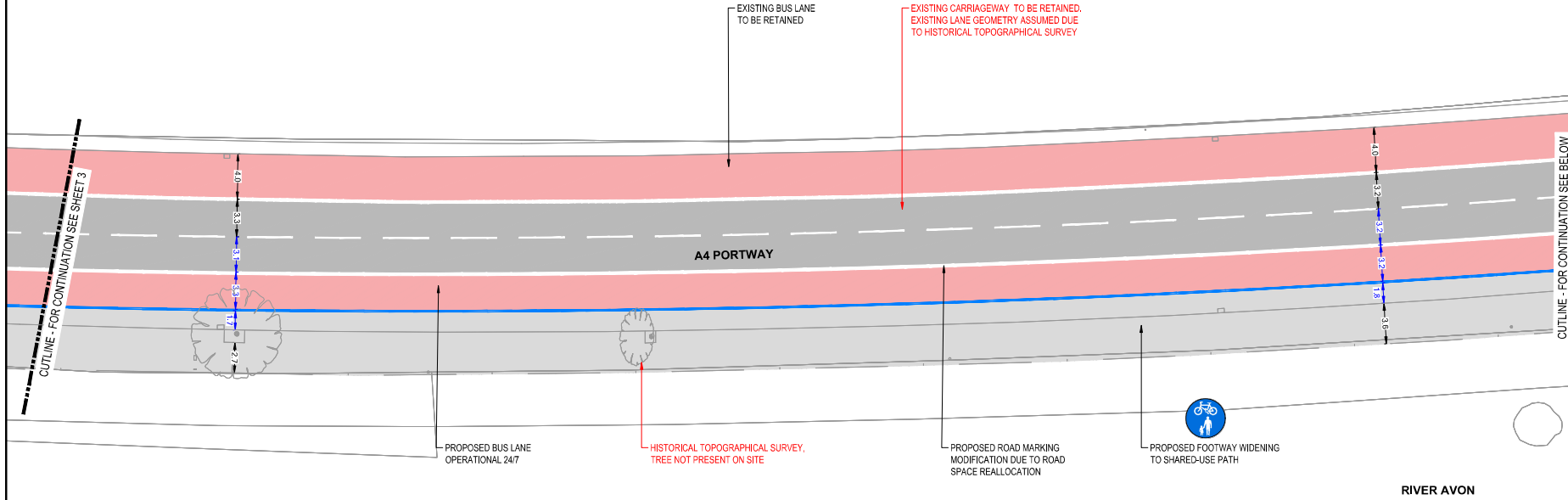
Prepared:	JANUARY	BY:	DA	DATE:	23/02/2023
Checked:	DA	BY:	OS	DATE:	23/02/2023
Reviewed:	OS	BY:	DA	DATE:	23/02/2023
Approved:	DA	BY:	DA	DATE:	23/02/2023
Author:	DA	BY:	DA	DATE:	23/02/2023
Checker:	OS	BY:	DA	DATE:	23/02/2023
Approver:	DA	BY:	DA	DATE:	23/02/2023

Project Name: **CONCEPT DESIGN** Scale: **A1** Date: **OS** Sheet: **ACD**
Drawing Number: **S2** Scale: **1:200m** Project Number: **1003056**

For Information NOT FOR CONSTRUCTION

Drawing Number: **- ARC - XX DA4 - DR - HE - 0003** Revision: **P04**

BENNETT'S PATCH AND WHITE'S PADDOCK



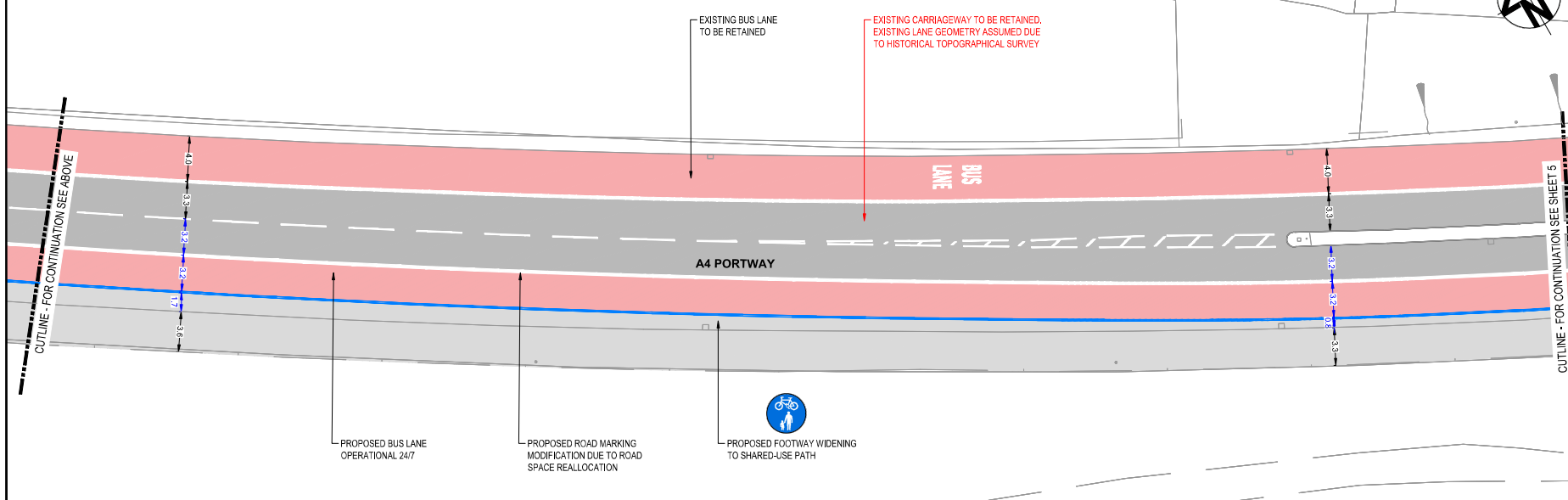
- NOTES:**
1. ALL DIMENSIONS ARE IN METRES UNLESS OTHERWISE STATED.
 2. DO NOT SCALE FROM THIS DRAWING.
 3. DESIGN BASED ON TOPOGRAPHICAL SURVEY PROVIDED BY BRISTOL CITY COUNCIL. LEVELS AND SETTING OUT TO BE CHECKED ON SITE BY CONTRACTOR PRIOR TO THE START OF THE WORKS.
 4. THIS DRAWING IS TO BE READ IN CONJUNCTION WITH ALL OTHER CONCEPT DESIGN DRAWINGS FOR THIS SCHEME.
 5. ALL NEW ROAD MARKINGS ARE TO BE LAID IN ACCORDANCE WITH THE "TRAFFIC SIGNS REGULATIONS AND GENERAL DIRECTIONS 2016" (TSRD 2016)
 6. ALL EXISTING LIGHTING COLUMNS AND TELEGRAPH POLES WILL BE MOVED TO THE BACK OF FOOTWAY.
 7. SPECIFICATION OF MATERIALS TO BE CONFIRMED DURING THE PRELIMINARY DESIGN STAGE.

- LEGEND:**
- FOOTWAY
 - CARRIAGEWAY
 - PROPOSED RAISED TABLE
 - GRASS VERGE
 - PROPOSED BUS LANE SURFACING
 - PROPOSED KERBS
 - PROPOSED DROPPED KERBS
 - EXISTING KERBS LINE
 - PROPOSED BUFF TACTILE
 - PROPOSED RED TACTILE
 - PROPOSED QUADRANTS KERBS
 - PROPOSED BOLLARDS
 - PROPOSED TREES
 - PROPOSED DIMENSIONS
 - EXISTING DIMENSIONS

DRAFT

Rev	Date	Description	Prep	Chk	Rev	App
PK1	13-02-23	CHANGE OF SCORE	OS	REV	IL	IL
PK2	24-02-23	ON CONSULTEE AMENDMENTS	OS	REV	IL	IL
PK3	09-02-23	MINOR AMENDMENTS	OS	REV	IL	IL
PK4	10-02-23	FIRST ISSUE	OS	REV	IL	IL

BENNETT'S PATCH AND WHITE'S PADDOCK



BRISTOL CITY COUNCIL **ARCADIS**
Working with **ARUP** **MOT MACDONALD** **M M**

Project: **A4 PORTWAY STRATEGIC CORRIDOR**

Site: **A4 PORTWAY BRISTOL BS511 9QE** Client: **BRISTOL CITY COUNCIL CITY HALL COLLEGE GREEN, BRISTOL BS1 5TR <https://www.bristol.gov.uk/>**

ARCADIS

Registered office: **80 Fenchurch Street Temple Quay London EC3M 4BY** **www.arcadis.com**

Coordinating office: **2 Glass Wharf Bristol BS2 0FR Tel: 44 (0)117 372 1200** **© Copyright reserved**

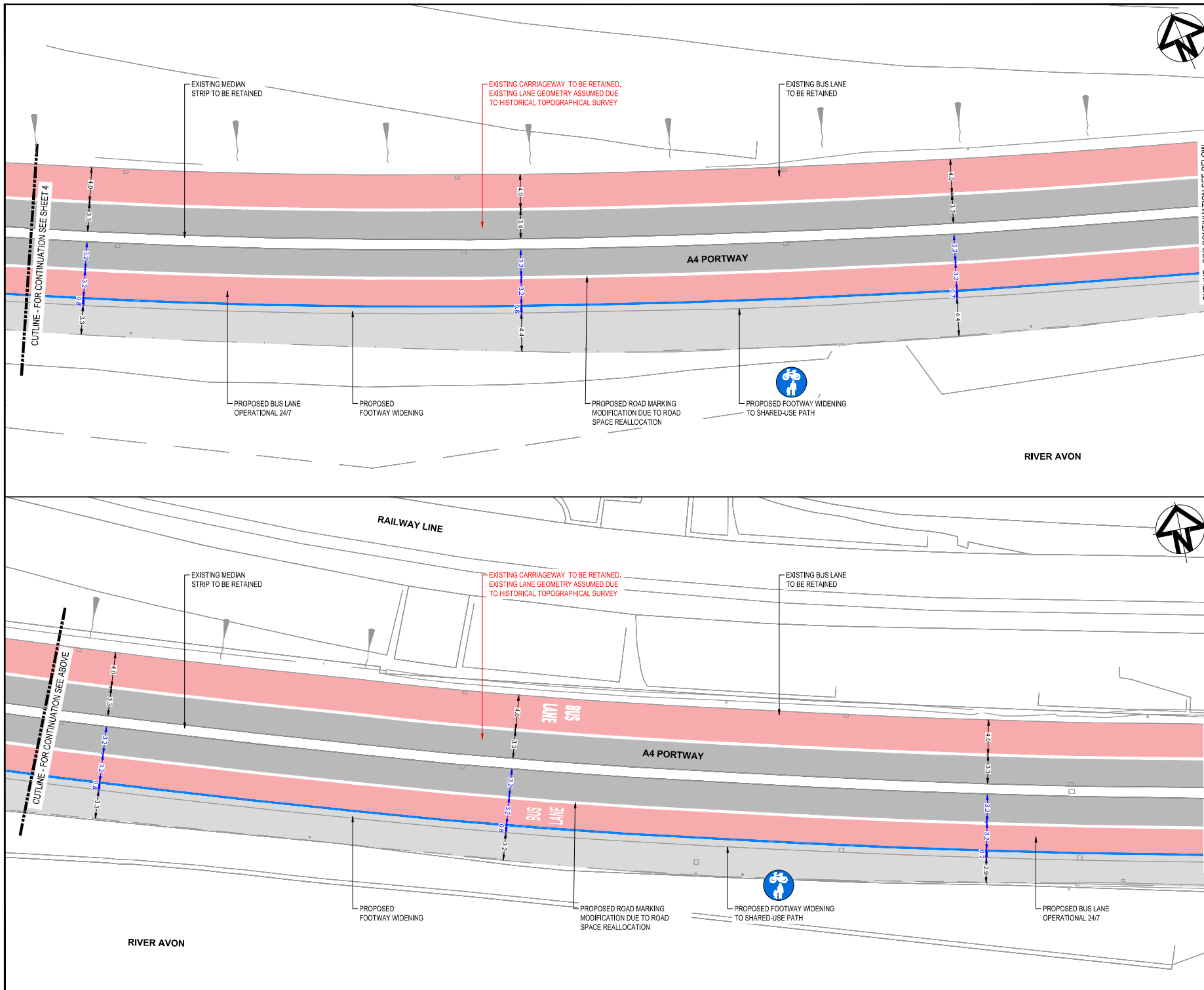
A4 PORTWAY STRATEGIC CORRIDOR DESIGN AREA 04 SHEET 4 OF 10

Approved	Drawn	Date
J. SWANSON	J. SWANSON	23/02/2023
D. SWANSON	D. SWANSON	23/02/2023
R. YAPP	R. YAPP	23/02/2023
J. LEWIS	J. LEWIS	23/02/2023
J. LEWIS	J. LEWIS	23/02/2023

Project Stage	Scale	Date
CONCEPT DESIGN	AS1	06
AS1	OS	ACD
AS2	Scale: 1:200m	Project Number: 10003068

FOR INFORMATION NOT FOR CONSTRUCTION

Drawing Number: **- ARC - XX DA4 - DR - HE - 0004** Revision: **P04**



NOTES:

- ALL DIMENSIONS ARE IN METRES UNLESS OTHERWISE STATED.
- DO NOT SCALE FROM THIS DRAWING.
- DESIGN BASED ON TOPOGRAPHICAL SURVEY PROVIDED BY BRISTOL CITY COUNCIL. LEVELS AND SETTING OUT TO BE CHECKED ON SITE BY CONTRACTOR PRIOR TO THE START OF THE WORKS.
- THIS DRAWING IS TO BE READ IN CONJUNCTION WITH ALL OTHER CONCEPT DESIGN DRAWINGS FOR THIS SCHEME.
- ALL NEW ROAD MARKINGS ARE TO BE LAID IN ACCORDANCE WITH THE "TRAFFIC SIGNS REGULATIONS AND GENERAL DIRECTIONS 2016" (TSRD 2016)
- ALL EXISTING LIGHTING COLUMNS AND TELEGRAPH POLES WILL BE MOVED TO THE BACK OF FOOTWAY.
- SPECIFICATION OF MATERIALS TO BE CONFIRMED DURING THE PRELIMINARY DESIGN STAGE.

LEGEND:

- FOOTWAY
- CARRIAGEWAY
- PROPOSED RAISED TABLE
- GRASS VERGE
- PROPOSED BUS LANE SURFACING
- PROPOSED KERBS
- PROPOSED DROPPED KERBS
- EXISTING KERBS LINE
- PROPOSED BUFF TACTILE
- PROPOSED RED TACTILE
- PROPOSED QUADRANTS KERBS
- PROPOSED BOLLARDS
- PROPOSED TREES
- PROPOSED DIMENSIONS
- EXISTING DIMENSIONS

DRAFT

Rev	Date	Description	Proj.	Chk.	Rev.	App.

BRISTOL CITY COUNCIL **ARCADIS**
Working with **ARUP** **MOTT MACDONALD**

Project: **A4 PORTWAY STRATEGIC CORRIDOR**

Site: **A4 PORTWAY BRISTOL, BS1 1SQE** Client: **BRISTOL CITY COUNCIL CITY HALL COLLEGE GREEN, BRISTOL, BS1 1SR <http://www.bristol.gov.uk/>**

ARCADIS

Registered office: **80 Fenchurch Street, London EC3M 4BP** Coordinating office: **2 Glass Wharf, Temple Quay, Bristol BS2 0FR, Tel: 44 (0)117 372 1200**

www.arcadis.com © Copyright reserved

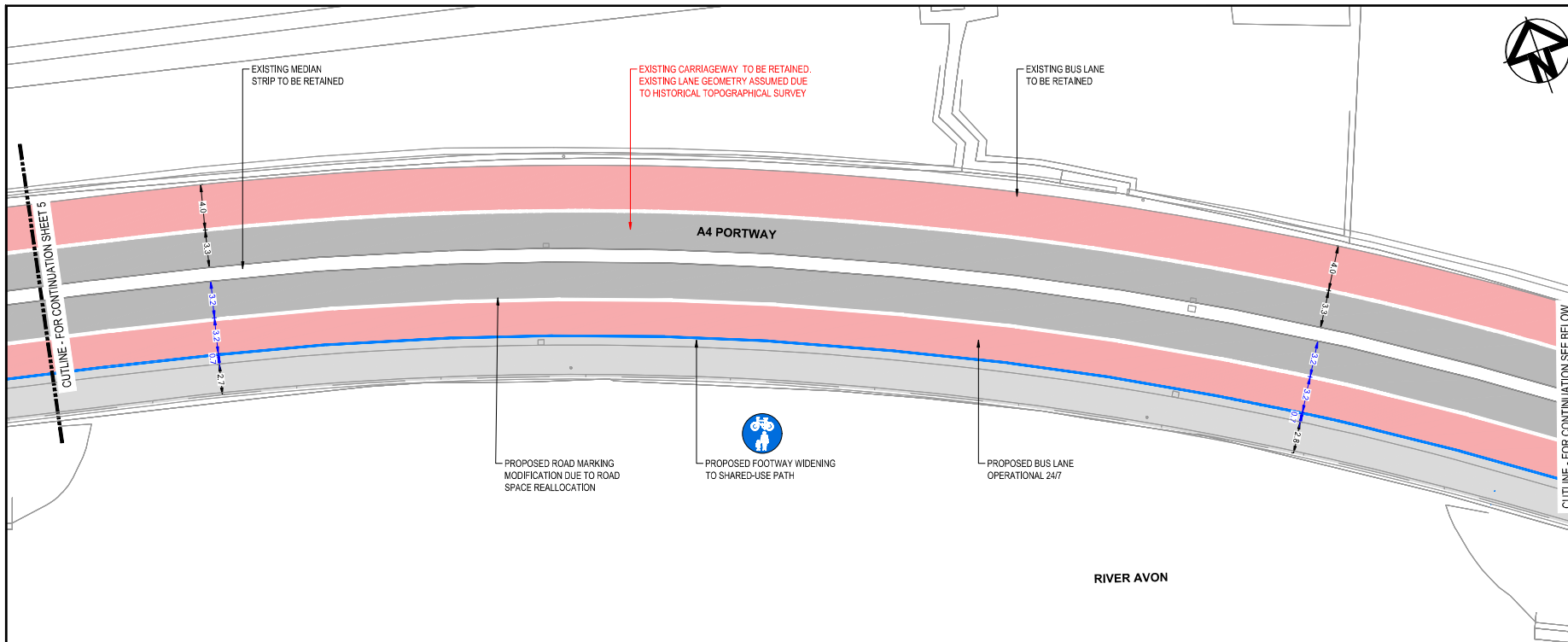
A4 PORTWAY STRATEGIC CORRIDOR DESIGN AREA 04 SHEET 5 OF 10

Project	Client	Date
JANUARY		23/02/2023
		23/02/2023
		23/02/2023
		23/02/2023
		23/02/2023
		23/02/2023

Project No.	CONCEPT DESIGN	Scale
A1		ASD
S2		1:200m

Project Description: **FOR INFORMATION NOT FOR CONSTRUCTION**

Drawing Number: **- ARC - XX DA4 - DR - HE - 0005** Revision: **P04**



NOTES:

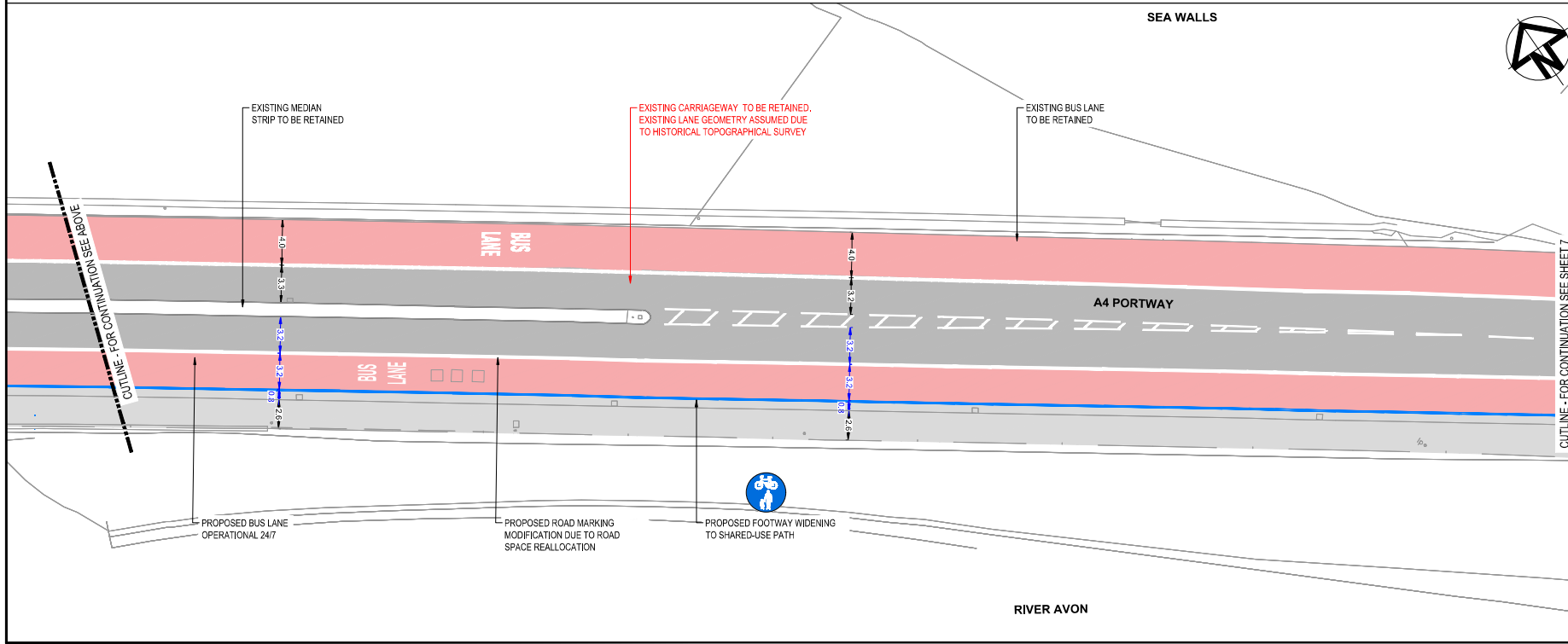
1. ALL DIMENSIONS ARE IN METRES UNLESS OTHERWISE STATED.
2. DO NOT SCALE FROM THIS DRAWING.
3. DESIGN BASED ON TOPOGRAPHICAL SURVEY PROVIDED BY BRISTOL CITY COUNCIL. LEVELS AND SETTING OUT TO BE CHECKED ON SITE BY CONTRACTOR PRIOR TO THE START OF THE WORKS.
4. THIS DRAWING IS TO BE READ IN CONJUNCTION WITH ALL OTHER CONCEPT DESIGN DRAWINGS FOR THIS SCHEME.
5. ALL NEW ROAD MARKINGS ARE TO BE LAID IN ACCORDANCE WITH THE "TRAFFIC SIGNS REGULATIONS AND GENERAL DIRECTIONS 2016" (TSRGD 2016)
6. ALL EXISTING LIGHTING COLUMNS AND TELEGRAPH POLES WILL BE MOVED TO THE BACK OF FOOTWAY.
7. SPECIFICATION OF MATERIALS TO BE CONFIRMED DURING THE PRELIMINARY DESIGN STAGE.

LEGEND:

- FOOTWAY
- CARRIAGEWAY
- PROPOSED RAISED TABLE
- GRASS VERGE
- PROPOSED BUS LANE SURFACING
- PROPOSED KERBS
- PROPOSED DROPPED KERBS
- EXISTING KERBS LINE
- PROPOSED BUFF TACTILE
- PROPOSED RED TACTILE
- PROPOSED QUADRANTS KERBS
- PROPOSED BOLLARDS
- PROPOSED TREES
- PROPOSED DIMENSIONS
- EXISTING DIMENSIONS

DRAFT

Rev	Date	Description	Prop.	Chk.	Rev.	App.
001						
002						
003						
004						
005						
006						
007						
008						
009						
010						
011						
012						
013						
014						
015						
016						
017						
018						
019						
020						
021						
022						
023						
024						
025						
026						
027						
028						
029						
030						
031						
032						
033						
034						
035						
036						
037						
038						
039						
040						
041						
042						
043						
044						
045						
046						
047						
048						
049						
050						
051						
052						
053						
054						
055						
056						
057						
058						
059						
060						
061						
062						
063						
064						
065						
066						
067						
068						
069						
070						
071						
072						
073						
074						
075						
076						
077						
078						
079						
080						
081						
082						
083						
084						
085						
086						
087						
088						
089						
090						
091						
092						
093						
094						
095						
096						
097						
098						
099						
100						



ARCADIS

ARCADIS

Working with **ARUP** **MOT** **MACDONALD** **M**

A4 PORTWAY STRATEGIC CORRIDOR

Site: A4 PORTWAY BRISTOL, BS11 5QE
Client: BRISTOL CITY COUNCIL CITY HALL COLLEGE GREEN, BRISTOL, BS1 1TR <https://www.bristol.gov.uk/>

Registered office: 80 Fenchurch Street, London EC3M 4BY
Coordinating office: 2 Glass Wharf, Temple Quay, Bristol BS2 0FR, Tel: +44 (0)117 372 1200

www.arcadis.com © Copyright reserved

A4 PORTWAY STRATEGIC CORRIDOR DESIGN AREA 04 SHEET 6 OF 10

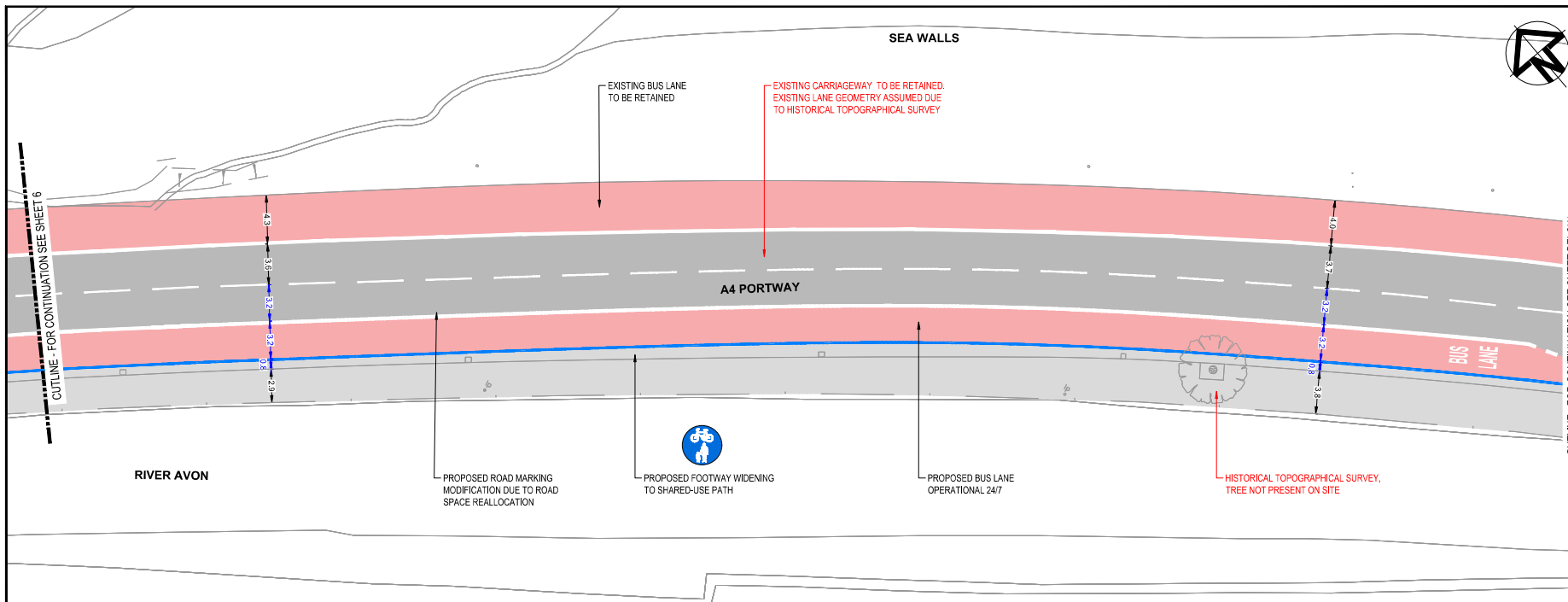
Proposer	Author	Date
JANUARY	JL	23/02/2023
DESIGN	OS	23/02/2023
DESIGN	OS	23/02/2023
DESIGN	RY	23/02/2023
DESIGN	RY	23/02/2023
DESIGN	JL	23/02/2023
DESIGN	JL	23/02/2023

Project No.	Scale	Sheet	ACD
A1	1:250m	OS	ACD
02	1:250m	OS	10033968

FOR INFORMATION NOT FOR CONSTRUCTION

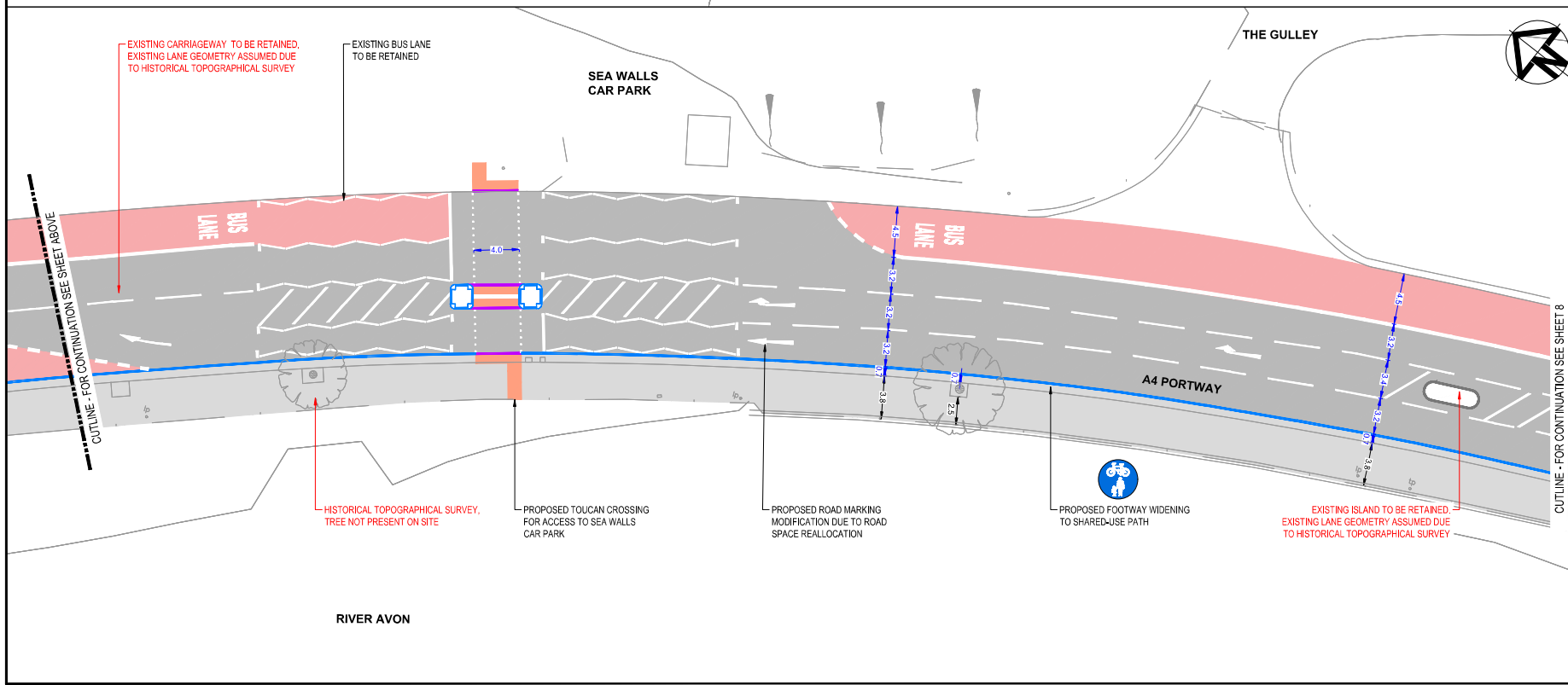
Drawing Number: - ARC - XX
DA4 - DR - HE - 0006

Revision: P04



- NOTES:**
1. ALL DIMENSIONS ARE IN METRES UNLESS OTHERWISE STATED.
 2. DO NOT SCALE FROM THIS DRAWING.
 3. DESIGN BASED ON TOPOGRAPHICAL SURVEY PROVIDED BY BRISTOL CITY COUNCIL. LEVELS AND SETTING OUT TO BE CHECKED ON SITE BY CONTRACTOR PRIOR TO THE START OF THE WORKS.
 4. THIS DRAWING IS TO BE READ IN CONJUNCTION WITH ALL OTHER CONCEPT DESIGN DRAWINGS FOR THIS SCHEME.
 5. ALL NEW ROAD MARKINGS ARE TO BE LAID IN ACCORDANCE WITH THE "TRAFFIC SIGNS REGULATIONS AND GENERAL DIRECTIONS 2016" (TSRD 2016)
 6. ALL EXISTING LIGHTING COLUMNS AND TELEGRAPH POLES WILL BE MOVED TO THE BACK OF FOOTWAY.
 7. SPECIFICATION OF MATERIALS TO BE CONFIRMED DURING THE PRELIMINARY DESIGN STAGE.
- LEGEND:**
- FOOTWAY
 - CARRIAGEWAY
 - PROPOSED RAISED TABLE
 - GRASS VERGE
 - PROPOSED BUS LANE SURFACING
 - PROPOSED KERBS
 - PROPOSED DROPPED KERBS
 - EXISTING KERBS LINE
 - PROPOSED BUFF TACTILE
 - PROPOSED RED TACTILE
 - PROPOSED QUADRANTS KERBS
 - PROPOSED BOLLARDS
 - PROPOSED TREES
 - PROPOSED DIMENSIONS
 - EXISTING DIMENSIONS

DRAFT



Rev	Date	Description	Rev	Chk	Rev	App
001		ISSUE FOR INFORMATION				
002		FOR INFORMATION				
003		FOR INFORMATION				
004		FOR INFORMATION				
005		FOR INFORMATION				
006		FOR INFORMATION				
007		FOR INFORMATION				
008		FOR INFORMATION				
009		FOR INFORMATION				
010		FOR INFORMATION				

BRISTOL CITY COUNCIL Working with **ARCADIS** **ARUP** **MOT** **MACDONALD** **M** **M**

Project: **A4 PORTWAY STRATEGIC CORRIDOR**

Site: A4 PORTWAY BRISTOL, BS11 5QE Client: BRISTOL CITY COUNCIL CITY HALL COLLEGE GREEN, BRISTOL, BS1 5TR <http://www.bristol.gov.uk/>

ARCADIS

Registered office: 80 Fenchurch Street, London EC3N 4BY
Coordinating office: 2 Glass Wharf, Temple Quay, Bristol BS2 0FR
Tel: +44 (0)117 372 1200

www.arcadis.com © Copyright reserved

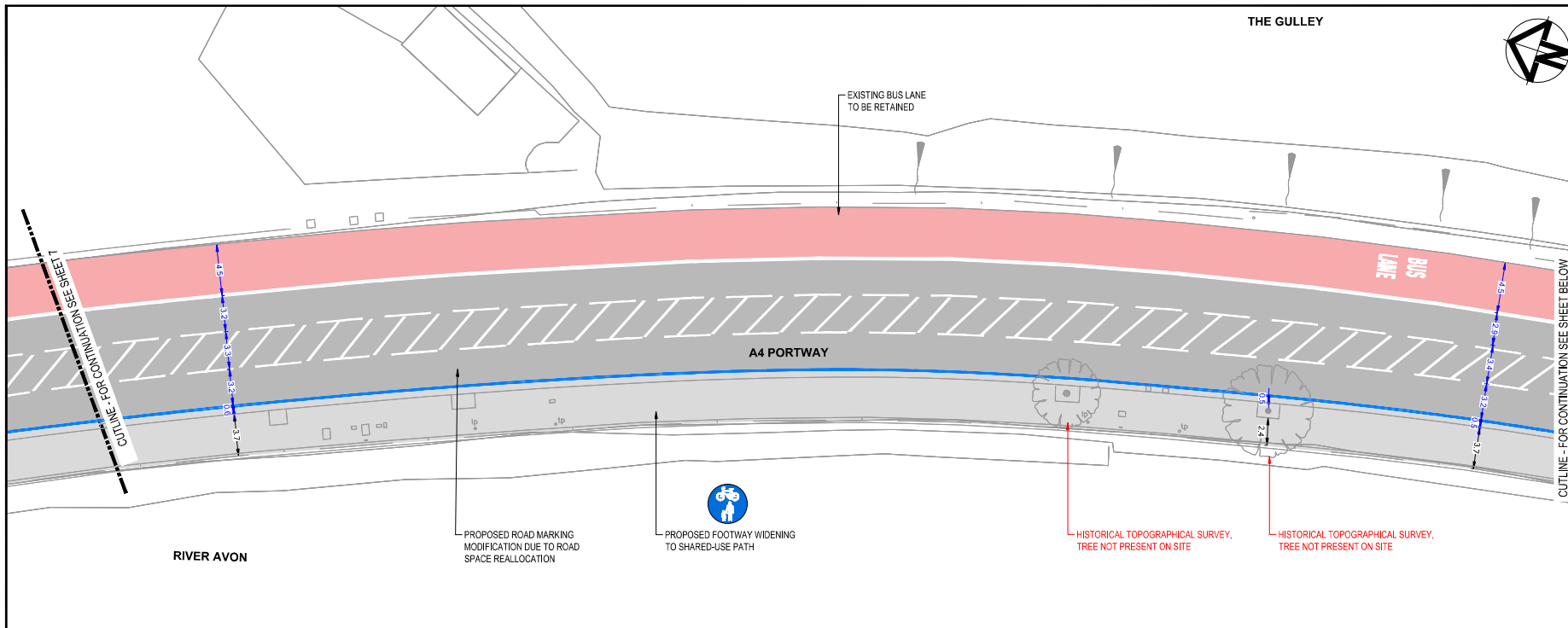
A4 PORTWAY STRATEGIC CORRIDOR DESIGN AREA 04 SHEET 7 OF 10

Design	Issue	Date
JANWAY	DR	23/02/2023
OSWANSON	DS	23/02/2023
RYVAP	RY	23/02/2023
JLEVMR	JL	23/02/2023
JLEVMR	JL	23/02/2023

Project No	CONCEPT DESIGN	Scale
A1	DS	ACD
Sheet No	7 of 10	1:200m
Project Number	10033968	

FOR INFORMATION NOT FOR CONSTRUCTION

Drawing Number: - ARC - XX DA4 - DR - HE - 0007 Revision: P04



NOTES:

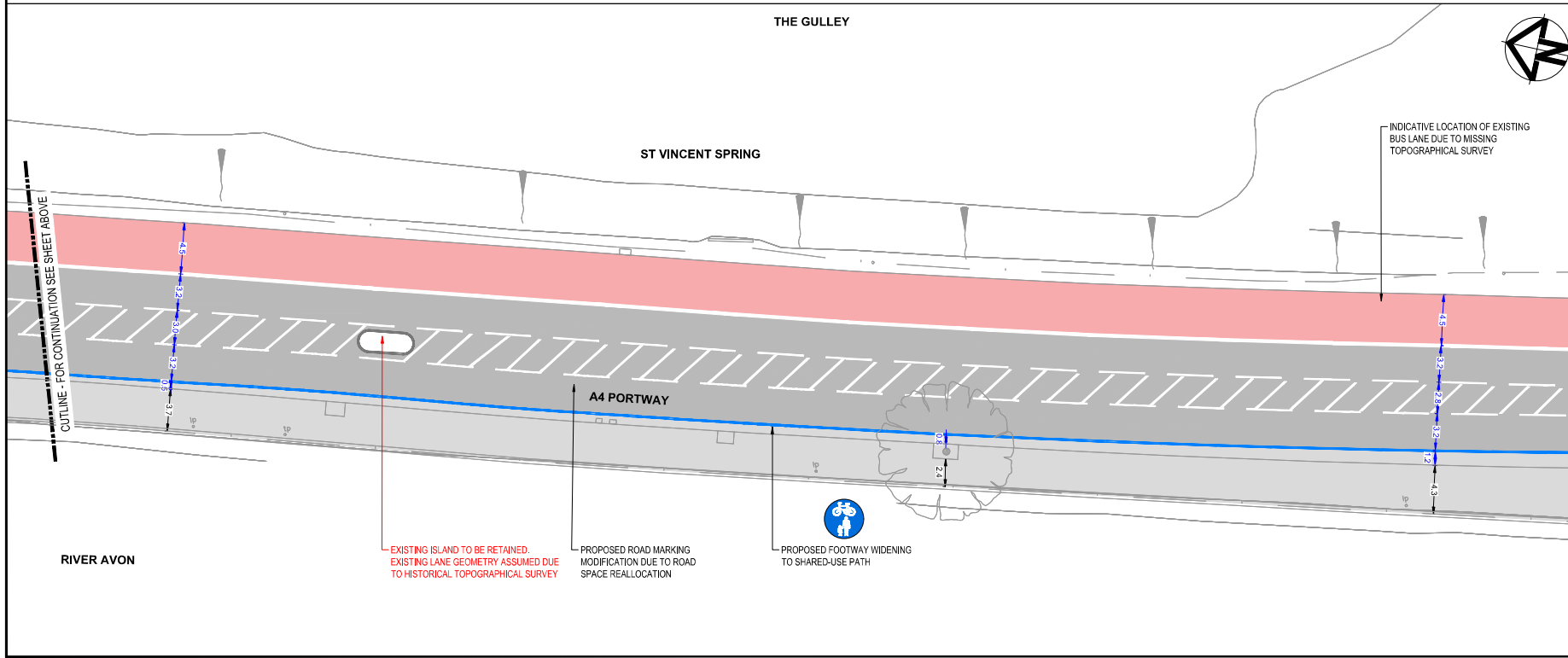
1. ALL DIMENSIONS ARE IN METRES UNLESS OTHERWISE STATED.
2. DO NOT SCALE FROM THIS DRAWING.
3. DESIGN BASED ON TOPOGRAPHICAL SURVEY PROVIDED BY BRISTOL CITY COUNCIL. LEVELS AND SETTING OUT TO BE CHECKED ON SITE BY CONTRACTOR PRIOR TO THE START OF THE WORKS.
4. THIS DRAWING IS TO BE READ IN CONJUNCTION WITH ALL OTHER CONCEPT DESIGN DRAWINGS FOR THIS SCHEME.
5. ALL NEW ROAD MARKINGS ARE TO BE LAID IN ACCORDANCE WITH THE "TRAFFIC SIGNS REGULATIONS AND GENERAL DIRECTIONS 2016" (TSRD 2016)
6. ALL EXISTING LIGHTING COLUMNS AND TELEGRAPH POLES WILL BE MOVED TO THE BACK OF FOOTWAY.
7. SPECIFICATION OF MATERIALS TO BE CONFIRMED DURING THE PRELIMINARY DESIGN STAGE.

LEGEND:

- FOOTWAY
- CARRIAGEWAY
- PROPOSED RAISED TABLE
- GRASS VERGE
- PROPOSED BUS LANE SURFACING
- PROPOSED KERBS
- PROPOSED DROPPED KERBS
- EXISTING KERBS LINE
- PROPOSED BUFF TACTILE
- PROPOSED RED TACTILE
- PROPOSED QUADRANTS KERBS
- PROPOSED BOLLARDS
- PROPOSED TREES
- PROPOSED DIMENSIONS
- EXISTING DIMENSIONS

DRAFT

Rev	Date	Description	Rev	Chk	Rev	App
001						



Rev	Date	Description	Rev	Chk	Rev	App
001						
002		CHANGE OF SCOPE	002	REV	001	001
003		DA CONSULTEE AMENDMENTS	003	REV	002	002
004		MINOR AMENDMENTS	004	REV	003	003
005		FIRST ISSUE	005	REV	004	004

ARCADIS
Working with
ARUP **MOTT MACDONALD** **M**

Project: **A4 PORTWAY STRATEGIC CORRIDOR**

Site: A4 PORTWAY BRISTOL, BS11 5QE
Client: BRISTOL CITY COUNCIL CITY HALL COLLEGE GREEN, BRISTOL, BS1 5TR <http://www.bristol.gov.uk/>

ARCADIS
Registered office: 80 Fenchurch Street, London EC3M 4BY
Coordinating office: 2 Glass Wharf, Temple Quay, Bristol BS2 0FR
Tel: 44 (0)117 372 1200
www.arcadis.com © Copyright reserved

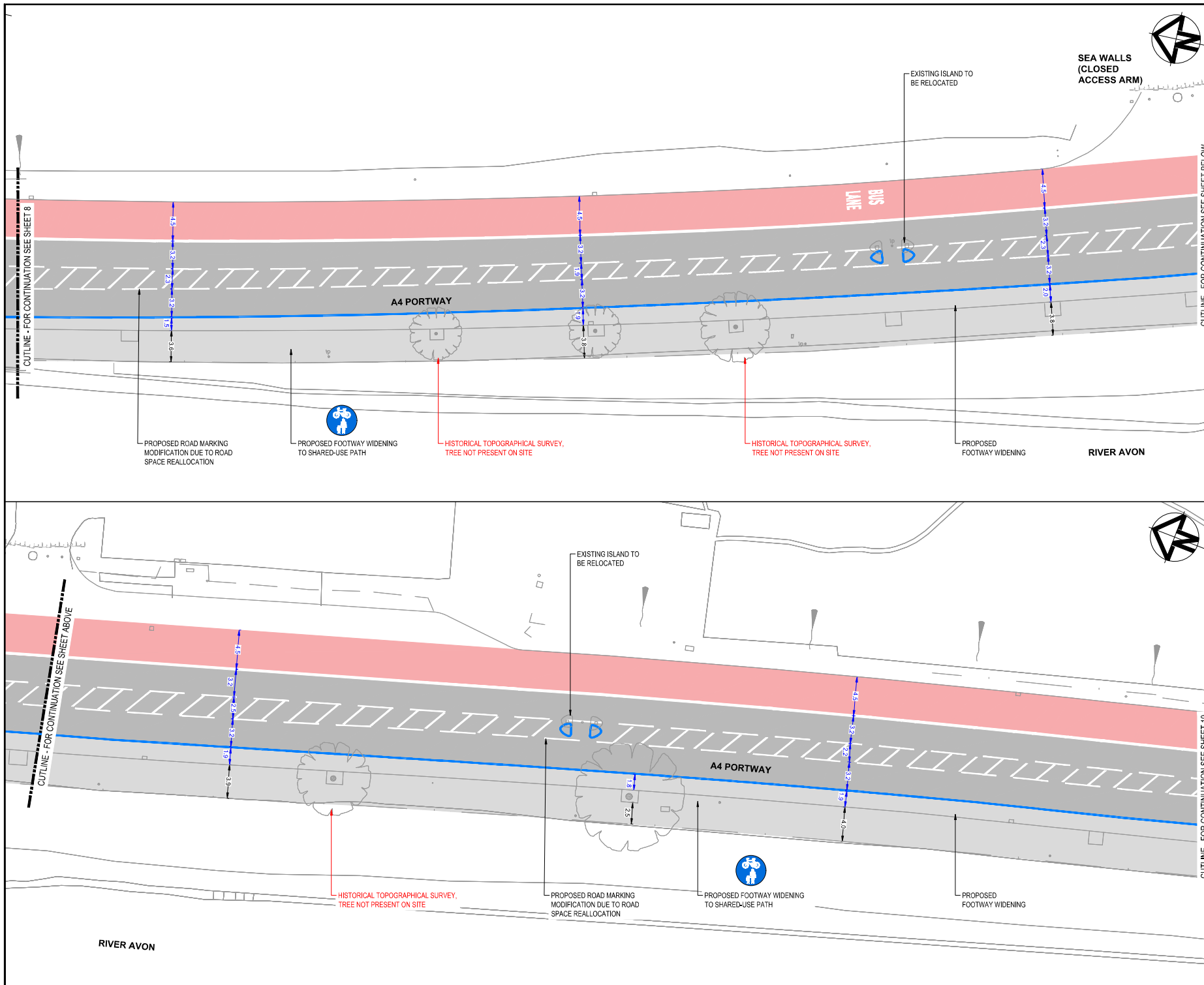
Drawing 1 of 1
A4 PORTWAY STRATEGIC CORRIDOR DESIGN AREA 04 SHEET 8 OF 10

Design	Check	Date
JANUARY	AM	23/02/2023
DESIGN	OS	23/02/2023
DESIGN	OS	23/02/2023
DESIGN	RY	23/02/2023
DESIGN	RY	23/02/2023
DESIGN	JE	23/02/2023
DESIGN	JE	23/02/2023

Project No.	Project Name	Scale	Sheet No.
1003056	A4	OS	ACD
1003056	S2	1:250m	1003056

FOR INFORMATION NOT FOR CONSTRUCTION

Drawing Number: - ARC - XX DA4 - DR - HE - 0008
Revision: P04



NOTES:

- ALL DIMENSIONS ARE IN METRES UNLESS OTHERWISE STATED.
- DO NOT SCALE FROM THIS DRAWING.
- DESIGN BASED ON TOPOGRAPHICAL SURVEY PROVIDED BY BRISTOL CITY COUNCIL. LEVELS AND SETTING OUT TO BE CHECKED ON SITE BY CONTRACTOR PRIOR TO THE START OF THE WORKS.
- THIS DRAWING IS TO BE READ IN CONJUNCTION WITH ALL OTHER CONCEPT DESIGN DRAWINGS FOR THIS SCHEME.
- ALL NEW ROAD MARKINGS ARE TO BE LAID IN ACCORDANCE WITH THE "TRAFFIC SIGNS REGULATIONS AND GENERAL DIRECTIONS 2016" (TSRGD 2016).
- ALL EXISTING LIGHTING COLUMNS AND TELEGRAPH POLES WILL BE MOVED TO THE BACK OF FOOTWAY.
- SPECIFICATION OF MATERIALS TO BE CONFIRMED DURING THE PRELIMINARY DESIGN STAGE.

LEGEND:

- FOOTWAY
- CARRIAGEWAY
- PROPOSED RAISED TABLE
- GRASS VERGE
- PROPOSED BUS LANE SURFACING
- PROPOSED KERBS
- PROPOSED DROPPED KERBS
- EXISTING KERBS LINE
- PROPOSED BUFF TACTILE
- PROPOSED RED TACTILE
- PROPOSED QUADRANTS KERBS
- PROPOSED BOLLARDS
- PROPOSED TREES
- PROPOSED DIMENSIONS
- EXISTING DIMENSIONS

DRAFT

Rev	Date	Description	Prep.	Chk.	Rev.	App.
001		ISSUE FOR INFORMATION				

BRISTOL CITY COUNCIL **ARCADIS**
Working with **ARUP** **MOTT MACDONALD**

Project:
A4 PORTWAY STRATEGIC CORRIDOR

Site: A4 PORTWAY BRISTOL, BS11 5QE
Client: BRISTOL CITY COUNCIL, CITY HALL, COLLEGE GREEN, BRISTOL, BS1 3TR
<https://www.bristol.gov.uk/>

ARCADIS

Registered office: 80 Fenchurch Street, London EC3M 4BY
Coordinating office: 2 Glass Wharf, Temple Quay, Bristol BS2 0FR
Tel: +44 (0)117 372 1200

www.arcadis.com © Copyright reserved

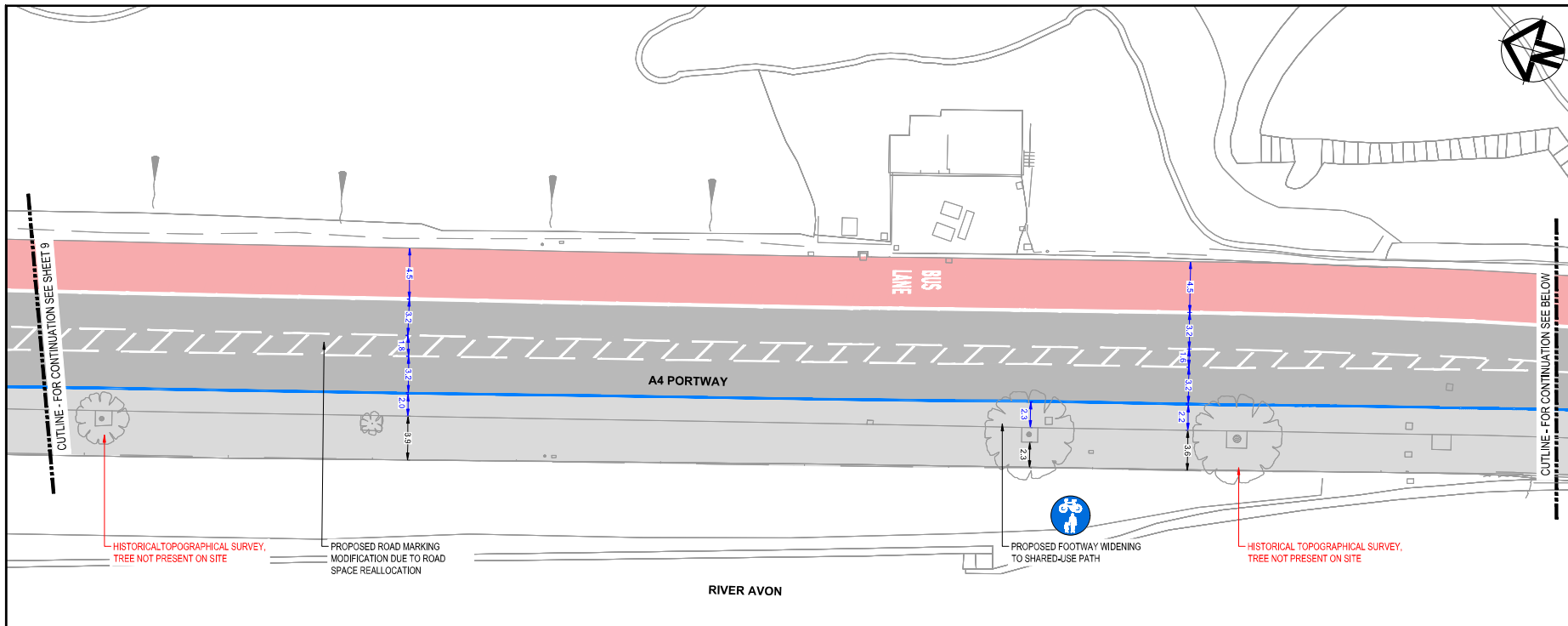
A4 PORTWAY STRATEGIC CORRIDOR DESIGN AREA 04 SHEET 9 OF 10

Prepared	Checked	Date
JANUARY	OS	23/02/2023
JANUARY	OS	23/02/2023
JANUARY	RY	23/02/2023
JANUARY	JL	23/02/2023
JANUARY	JL	23/02/2023

Project Name: A4 PORTWAY STRATEGIC CORRIDOR
Project No: 1003066
Scale: 1:200m
Drawing Number: 1003066

FOR INFORMATION NOT FOR CONSTRUCTION

Drawing Number: - ARC - XX DA4 - DR - HE - 0009
Revision: P04



NOTES:

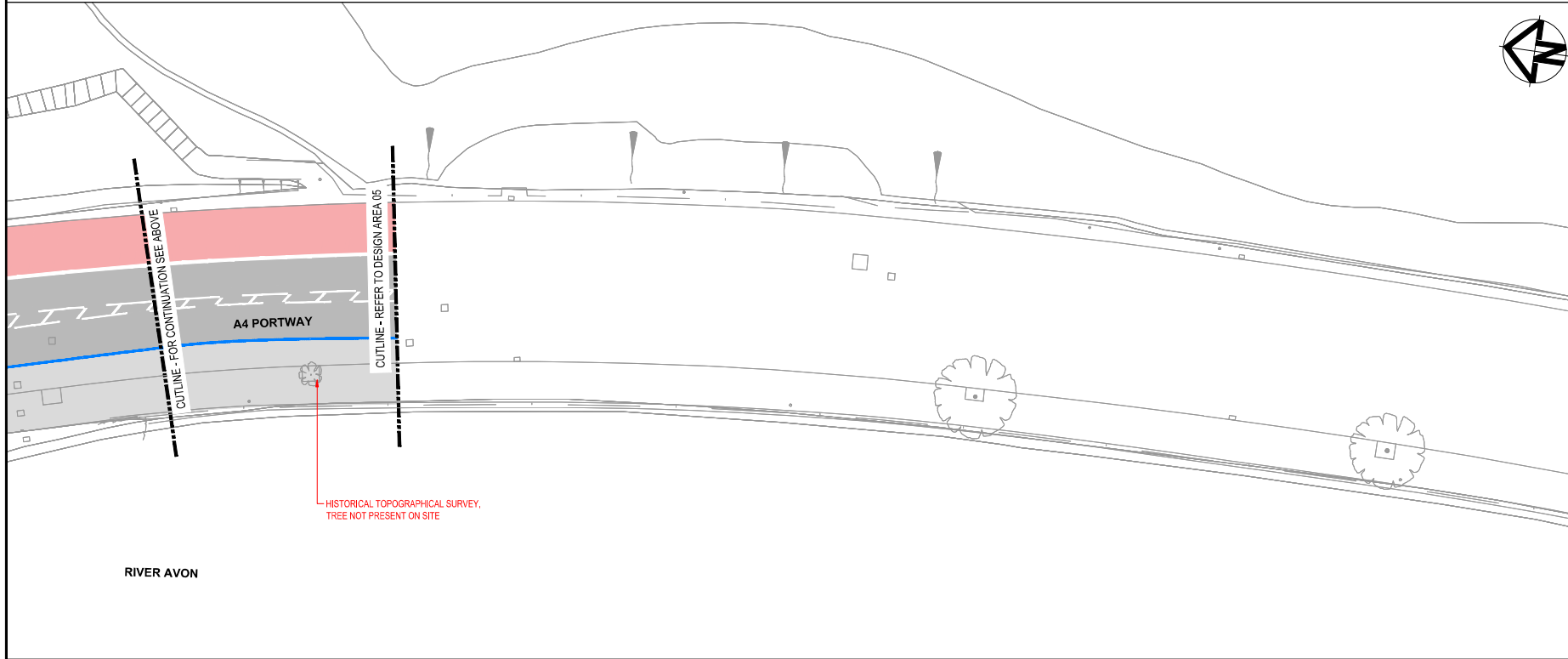
1. ALL DIMENSIONS ARE IN METRES UNLESS OTHERWISE STATED.
2. DO NOT SCALE FROM THIS DRAWING.
3. DESIGN BASED ON TOPOGRAPHICAL SURVEY PROVIDED BY BRISTOL CITY COUNCIL. LEVELS AND SETTING OUT TO BE CHECKED ON SITE BY CONTRACTOR PRIOR TO THE START OF THE WORKS.
4. THIS DRAWING IS TO BE READ IN CONJUNCTION WITH ALL OTHER CONCEPT DESIGN DRAWINGS FOR THIS SCHEME.
5. ALL NEW ROAD MARKINGS ARE TO BE LAID IN ACCORDANCE WITH THE "TRAFFIC SIGNS REGULATIONS AND GENERAL DIRECTIONS 2016" (TSRD 2016)
6. ALL EXISTING LIGHTING COLUMNS AND TELEGRAPH POLES WILL BE MOVED TO THE BACK OF FOOTWAY.
7. SPECIFICATION OF MATERIALS TO BE CONFIRMED DURING THE PRELIMINARY DESIGN STAGE.

LEGEND:

- FOOTWAY
- CARRIAGEWAY
- PROPOSED RAISED TABLE
- GRASS VERGE
- PROPOSED BUS LANE SURFACING
- PROPOSED KERBS
- PROPOSED DROPPED KERBS
- EXISTING KERBS LINE
- PROPOSED BUFF TACTILE
- PROPOSED RED TACTILE
- PROPOSED QUADRANTS KERBS
- PROPOSED BOLLARDS
- PROPOSED TREES
- PROPOSED DIMENSIONS
- EXISTING DIMENSIONS

DRAFT

Rev	Date	Description	Prod.	Chk.	Rev.	App.
P04	13-06-23	CHANGE OF SCOPE	OS	RY	JL	JL
P03	23-05-23	GA CONSULTEE AMENDMENTS	OS	RY	JL	JL
P02	06-04-23	MINOR AMENDMENTS	OS	RY	JL	JL
RY	23-03-23	FIRST ISSUE	RY	RY	JL	JL



Rev	Date	Description	Prod.	Chk.	Rev.	App.
P04	13-06-23	CHANGE OF SCOPE	OS	RY	JL	JL
P03	23-05-23	GA CONSULTEE AMENDMENTS	OS	RY	JL	JL
P02	06-04-23	MINOR AMENDMENTS	OS	RY	JL	JL
RY	23-03-23	FIRST ISSUE	RY	RY	JL	JL

ARCADIS
Working with
ARUP **MOTT MACDONALD** **M M**

Project:
A4 PORTWAY STRATEGIC CORRIDOR

Site: A4 PORTWAY BRISTOL, BS11 9QE
Client: BRISTOL CITY COUNCIL CITY HALL COLLEGE GREEN, BRISTOL, BS1 5TR <https://www.bristol.gov.uk/>

ARCADIS
Registered office: 80 Fenchurch Street, London EC3M 4BY
Coordinating office: 2 Glass Wharf, Temple Quay, Bristol BS2 0FR
Tel: 44 (0)117 372 1200
www.arcadis.com © Copyright reserved

Drawing 1 of 1
A4 PORTWAY STRATEGIC CORRIDOR DESIGN AREA 04 SHEET 10 OF 10

Design	Drawn	Check
JANWAY	JL	23/02/2023
SWANSON	OS	23/02/2023
RYVAP	RY	23/02/2023
JLEVM	JL	23/02/2023
JLEVM	JL	23/02/2023

Project No.	Scale	Sheet	Total
1003396	A1	OS	ACD
1003396	S2	1:200m	1003396

FOR INFORMATION NOT FOR CONSTRUCTION

Drawing Number: - ARC - XX
DA4 - DR - HE - 0010
Revision: P04